

PROVINCIA	VILLAVERRIA	THIENE	VICENZA	VILLAVERRIA	300.00
COMUNE	L	475.00			350.00
LIVELLETTA	L = 450.00	1.80	-3.70	1.40	2.70
	DIST. = 0.004000		-0.007781	0.004000	0.009000
PROGR. LIVELLETTA	P = 22+100.000	22+575.000	22+925.000	23+400.000	23+600.000

PR = 22100.00
QV = 75.1
DP = 0.012
R = -30000.00
L = 9.21
T = 0.92

PR = 22575.00
QV = 71.4
DP = 0.012
R = 15000.00
L = 9.25
T = 0.90

PR = 22925.00
QV = 72.8
DP = 0.010
R = -30000.00
L = 9.86
T = 0.93

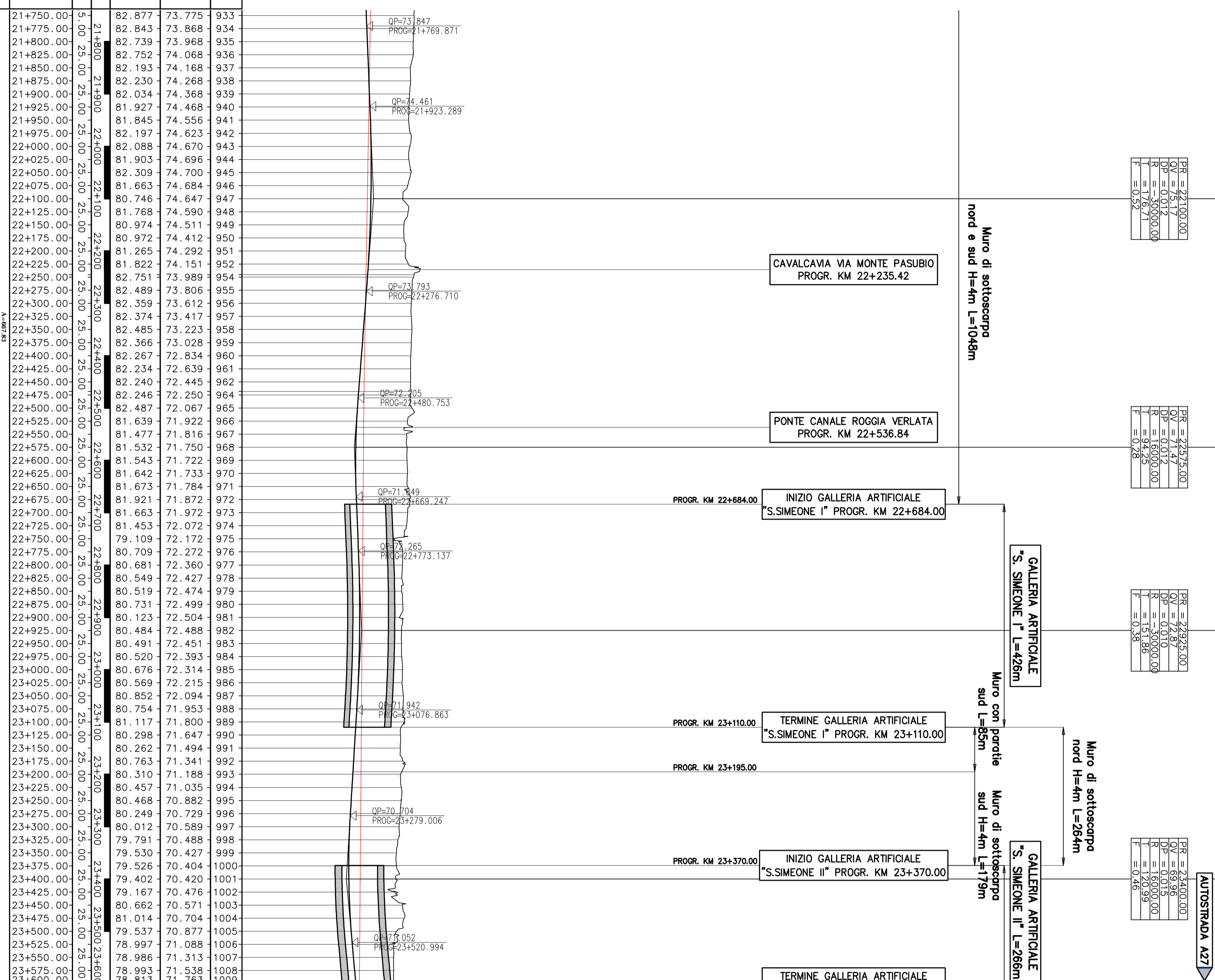
PR = 23400.00
QV = 69.98
DP = 0.015
R = 15000.00
L = 7.99
T = 0.79

NUMERO SEZIONE	QUOTE TERRENO	QUOTE PROGETTO	ETTOMETRICHE	DIST. PARZIALI	PROGRESSIVE	ANDAMENTO PLANIMETRICO
933	73.775	73.775	82.877	5.00	21+750.00	
934	73.868	73.868	82.843	25.00	21+775.00	
935	73.968	73.968	82.739	25.00	21+800.00	
936	74.068	74.068	82.752	25.00	21+825.00	
937	74.168	74.168	82.193	25.00	21+850.00	
938	74.268	74.268	82.230	25.00	21+875.00	
939	74.368	74.368	82.034	25.00	21+900.00	
940	74.468	74.468	81.927	25.00	21+925.00	
941	74.556	74.556	81.845	25.00	21+950.00	
942	74.623	74.623	82.197	25.00	21+975.00	
943	74.670	74.670	82.088	25.00	22+000.00	
944	74.696	74.696	81.903	25.00	22+025.00	
945	74.700	74.700	82.309	25.00	22+050.00	
946	74.684	74.684	81.663	25.00	22+075.00	
947	74.647	74.647	80.746	25.00	22+100.00	
948	74.590	74.590	81.768	25.00	22+125.00	
949	74.511	74.511	80.974	25.00	22+150.00	
950	74.412	74.412	80.972	25.00	22+175.00	
951	74.292	74.292	81.265	25.00	22+200.00	
952	74.151	74.151	81.822	25.00	22+225.00	
954	73.989	73.989	82.751	25.00	22+250.00	
955	73.806	73.806	82.489	25.00	22+275.00	
956	73.612	73.612	82.359	25.00	22+300.00	
957	73.417	73.417	82.374	25.00	22+325.00	
958	73.223	73.223	82.485	25.00	22+350.00	
959	73.028	73.028	82.366	25.00	22+375.00	
960	72.834	72.834	82.267	25.00	22+400.00	
961	72.639	72.639	82.234	25.00	22+425.00	
962	72.445	72.445	82.240	25.00	22+450.00	
963	72.250	72.250	82.246	25.00	22+475.00	
965	72.067	72.067	82.487	25.00	22+500.00	
966	71.922	71.922	81.639	25.00	22+525.00	
967	71.816	71.816	81.477	25.00	22+550.00	
968	71.750	71.750	81.532	25.00	22+575.00	
969	71.722	71.722	81.543	25.00	22+600.00	
970	71.733	71.733	81.642	25.00	22+625.00	
971	71.784	71.784	81.673	25.00	22+650.00	
972	71.872	71.872	81.921	25.00	22+675.00	
973	71.972	71.972	81.663	25.00	22+700.00	
974	72.072	72.072	81.453	25.00	22+725.00	
975	72.172	72.172	79.109	25.00	22+750.00	
976	72.272	72.272	80.709	25.00	22+775.00	
977	72.360	72.360	80.681	25.00	22+800.00	
978	72.427	72.427	80.549	25.00	22+825.00	
979	72.474	72.474	80.519	25.00	22+850.00	
980	72.499	72.499	80.731	25.00	22+875.00	
981	72.504	72.504	80.123	25.00	22+900.00	
982	72.488	72.488	80.484	25.00	22+925.00	
983	72.451	72.451	80.491	25.00	22+950.00	
984	72.393	72.393	80.520	25.00	22+975.00	
985	72.314	72.314	80.676	25.00	23+000.00	
986	72.215	72.215	80.569	25.00	23+025.00	
987	72.094	72.094	80.852	25.00	23+050.00	
988	71.953	71.953	80.754	25.00	23+075.00	
989	71.800	71.800	81.117	25.00	23+100.00	
990	71.647	71.647	80.298	25.00	23+125.00	
991	71.494	71.494	80.262	25.00	23+150.00	
992	71.341	71.341	80.763	25.00	23+175.00	
993	71.188	71.188	80.310	25.00	23+200.00	
994	71.035	71.035	80.457	25.00	23+225.00	
995	70.882	70.882	80.468	25.00	23+250.00	
996	70.729	70.729	80.249	25.00	23+275.00	
997	70.589	70.589	80.012	25.00	23+300.00	
998	70.488	70.488	79.791	25.00	23+325.00	
999	70.427	70.427	79.530	25.00	23+350.00	
1000	70.404	70.404	79.526	25.00	23+375.00	
1001	70.420	70.420	79.402	25.00	23+400.00	
1002	70.476	70.476	79.167	25.00	23+425.00	
1003	70.571	70.571	80.662	25.00	23+450.00	
1004	70.704	70.704	81.014	25.00	23+475.00	
1005	70.877	70.877	79.537	25.00	23+500.00	
1006	71.088	71.088	78.997	25.00	23+525.00	
1007	71.313	71.313	78.986	25.00	23+550.00	
1008	71.538	71.538	78.993	25.00	23+575.00	
1009	71.763	71.763	78.813	25.00	23+600.00	

1:5000

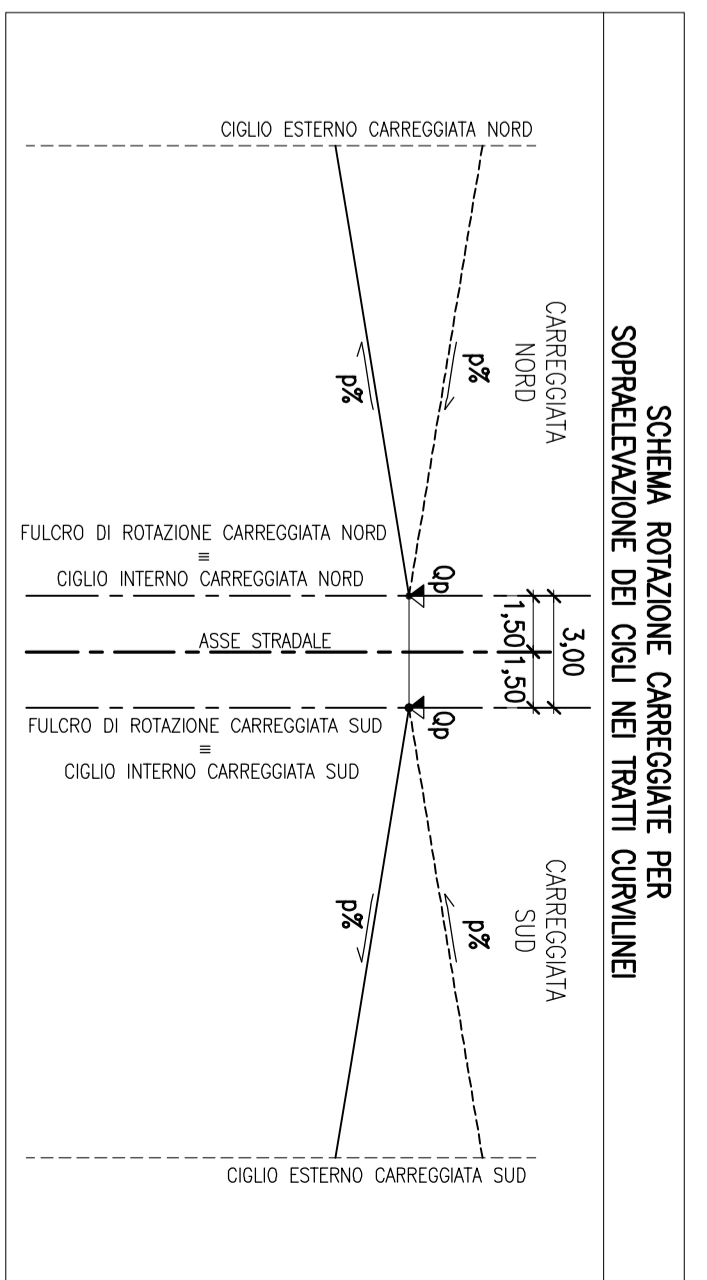
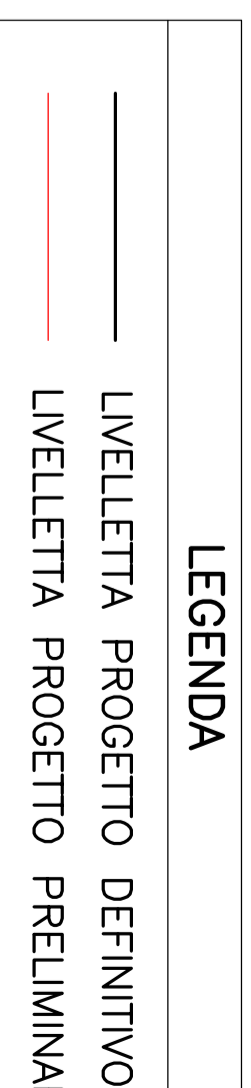
1:5000

Q.R. -50.00 M



FINE LOTTO "1" - KM 23+600.00

ANDAMENTO CIGLI	SX	DX
ALLARGAMENTO CIGLI	SX L=2+225.01 L=2+232.91	DX L=2+225.01 L=2+232.91
ANDAMENTO CIGLI	SX L=2+225.01 L=2+232.91 L=2+237.91	DX L=2+225.01 L=2+232.91 L=2+237.91



COMMISSARIO DELEGATO PER L'EMERGENZA
DETERMINATASI NEL SETTORE DEL TRAFFICO E DELLA MOBILITÀ NEL TERRITORIO DELLE PROVINCE DI TREVISO E VICENZA

SUPERSTRADA A PEDAGGIO PEDEMONDANTANA VENETA

ATI CONCESSIONARIA: S.S. Spas, SACVY, INFRASTRUTTURE S.p.A.

RESPONSABILE PROGETTAZIONE: ING. MARIO ...

COORDINATORE PER LA SICUREZZA IN FASE DI PROGETTAZIONE: ...

PROGETTO DEFINITIVO (CUP: H51B0300050009)

TITOLO ELABORATO: PROGETTO DELL'INFRASTRUTTURA PROFILO LONGITUDINALE ASSE SUD

Tab. 12 di 45 - DA PK 21+750 A PK 23+600

SCALE: 1:5000/1:500

IL RESPONSABILE DEL PROCEDIMENTO: Ing. Giuseppe FASOLI

IL COMMISSARIO: Ing. Saverio VERNIZZI

PROTOCOLLO: DEL.