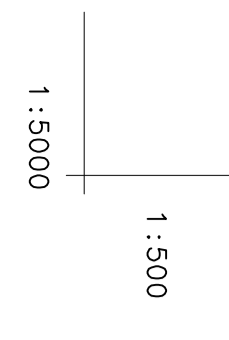
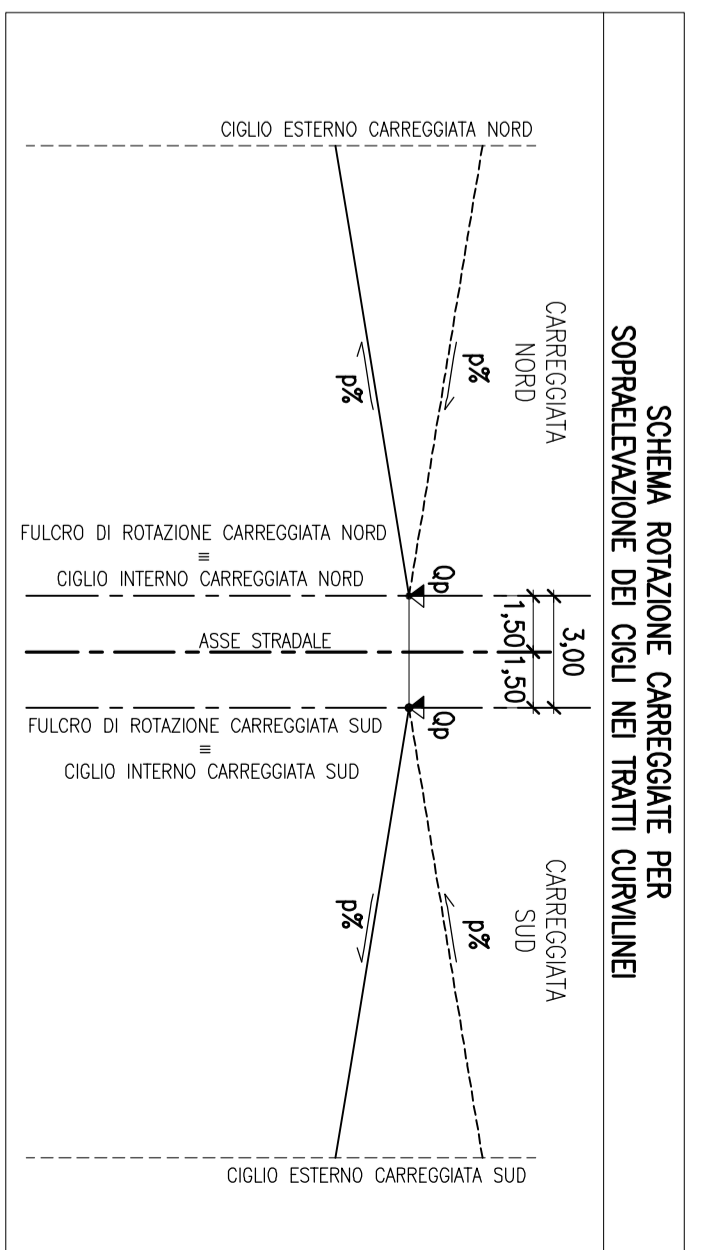
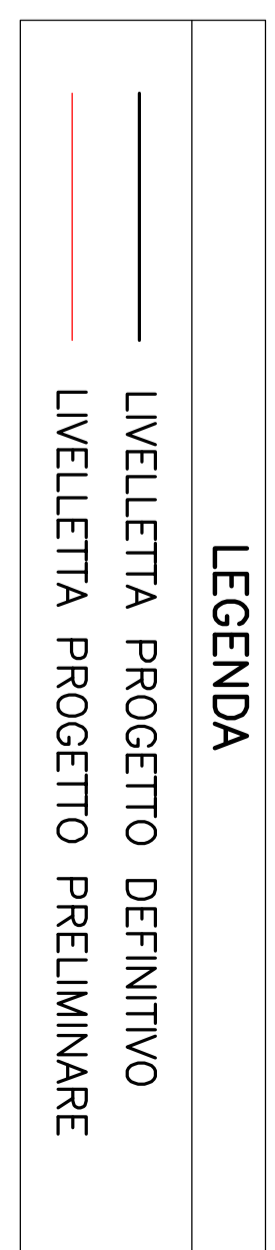
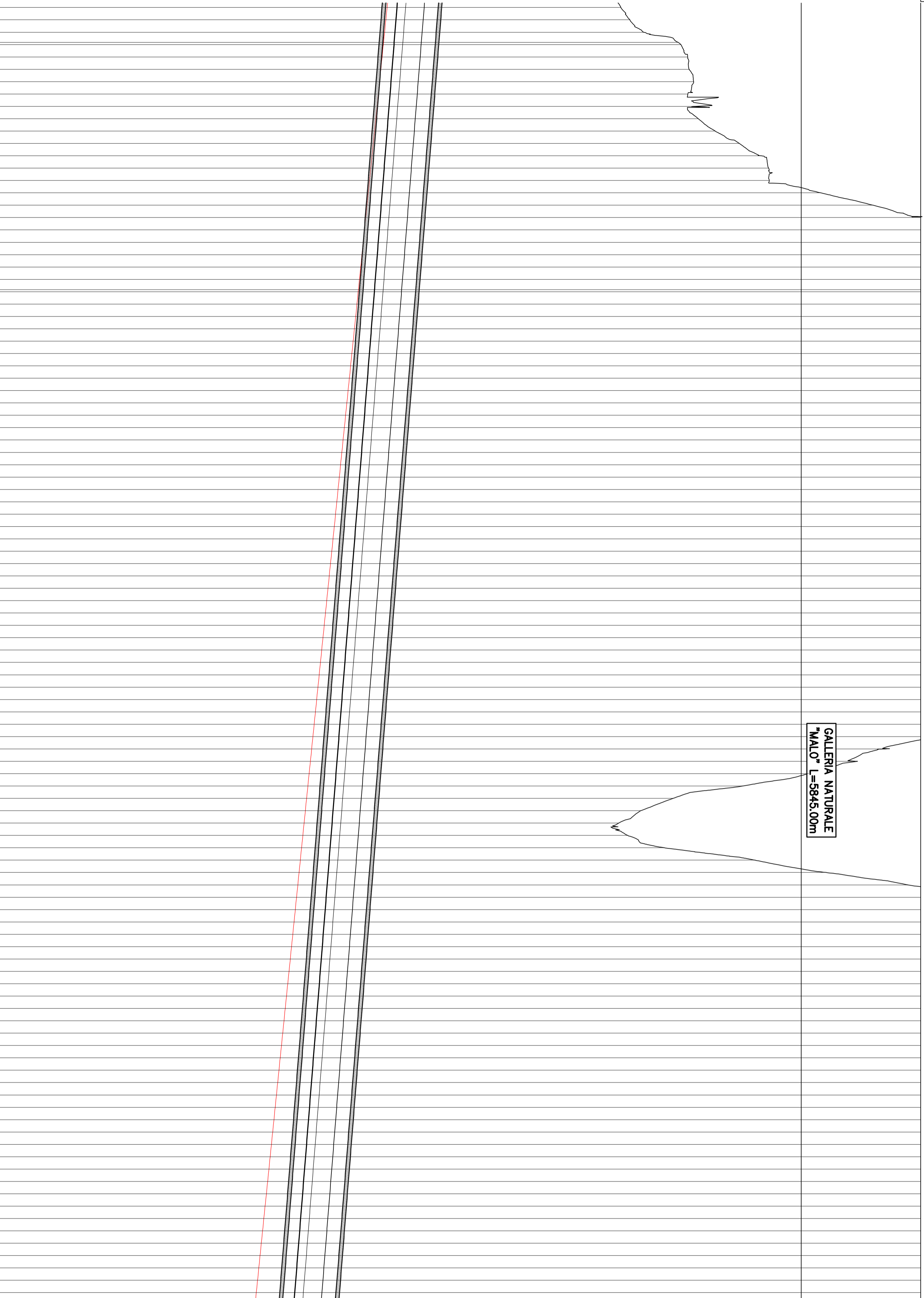


NUMERO SEZIONE	QUOTE PROGETTO	QUOTE TERRENO	ETIMOMETRICHE	DIST. PARZIALI	PROGRESSIVE	ANDAMENTO PLANIMETRICO
527	130.730	176.052	12+150.00	25.00	12+150.00	
528	130.531	177.870	12+175.00		12+175.00	
529	130.332	180.713	12+200.00		12+200.00	
531	130.134	188.182	12+225.00		12+225.00	
532	129.935	189.563	12+250.00		12+250.00	
533	129.736	189.866	12+275.00		12+275.00	
534	129.537	190.772	12+300.00		12+300.00	
535	129.338	189.612	12+325.00		12+325.00	
536	129.139	190.944	12+350.00		12+350.00	
537	128.941	191.697	12+375.00		12+375.00	
538	128.742	195.124	12+400.00		12+400.00	
539	128.543	200.004	12+425.00		12+425.00	
540	128.344	204.402	12+450.00		12+450.00	
541	128.145	205.936	12+475.00		12+475.00	
542	127.946	206.086	12+500.00		12+500.00	
543	127.747	216.475	12+525.00		12+525.00	
544	127.549	227.065	12+550.00		12+550.00	
545	127.350	237.832	12+575.00		12+575.00	
546	127.151	252.469	12+600.00		12+600.00	
547	126.952	270.121	12+625.00		12+625.00	
548	126.753	282.565	12+650.00		12+650.00	
549	126.554	292.700	12+675.00		12+675.00	
550	126.355	303.832	12+700.00		12+700.00	
552	126.157	312.746	12+725.00		12+725.00	
553	125.958	326.457	12+750.00		12+750.00	
554	125.759	337.947	12+775.00		12+775.00	
555	125.560	352.319	12+800.00		12+800.00	
556	125.361	366.367	12+825.00		12+825.00	
557	125.162	378.636	12+850.00		12+850.00	
558	124.964	391.489	12+875.00		12+875.00	
559	124.765	400.618	12+900.00		12+900.00	
560	124.566	417.514	12+925.00		12+925.00	
561	124.367	438.154	12+950.00		12+950.00	
562	124.168	455.221	12+975.00		12+975.00	
563	123.969	462.978	13+000.00		13+000.00	
564	123.770	468.375	13+025.00		13+025.00	
565	123.572	475.094	13+050.00		13+050.00	
566	123.373	477.170	13+075.00		13+075.00	
567	123.174	480.582	13+100.00		13+100.00	
568	122.975	485.840	13+125.00		13+125.00	
569	122.776	480.571	13+150.00		13+150.00	
570	122.577	468.556	13+175.00		13+175.00	
571	122.379	459.794	13+200.00		13+200.00	
572	122.180	451.907	13+225.00		13+225.00	
573	121.981	447.429	13+250.00		13+250.00	
574	121.782	447.345	13+275.00		13+275.00	
575	121.583	450.183	13+300.00		13+300.00	
576	121.384	448.834	13+325.00		13+325.00	
577	121.185	442.413	13+350.00		13+350.00	
578	120.987	430.764	13+375.00		13+375.00	
579	120.788	413.803	13+400.00		13+400.00	
580	120.589	399.221	13+425.00		13+425.00	
581	120.390	376.259	13+450.00		13+450.00	
582	120.191	361.270	13+475.00		13+475.00	
583	119.992	339.817	13+500.00		13+500.00	
584	119.794	322.182	13+525.00		13+525.00	
585	119.595	302.815	13+550.00		13+550.00	
586	119.396	273.669	13+575.00		13+575.00	
587	119.197	253.285	13+600.00		13+600.00	
588	118.998	240.026	13+625.00		13+625.00	
589	118.799	229.561	13+650.00		13+650.00	
590	118.600	223.755	13+675.00		13+675.00	
591	118.402	214.075	13+700.00		13+700.00	
592	118.203	200.671	13+725.00		13+725.00	
593	118.004	186.648	13+750.00		13+750.00	
594	117.805	180.068	13+775.00		13+775.00	
595	117.606	175.610	13+800.00		13+800.00	
596	117.407	177.443	13+825.00		13+825.00	
597	117.209	184.844	13+850.00		13+850.00	
598	117.010	203.168	13+875.00		13+875.00	
599	116.811	217.568	13+900.00		13+900.00	
600	116.612	234.182	13+925.00		13+925.00	
601	116.413	251.340	13+950.00		13+950.00	
602	116.214	262.634	13+975.00		13+975.00	
603	116.015	270.860	14+000.00		14+000.00	
604	115.817	267.825	14+025.00		14+025.00	
605	115.618	262.550	14+050.00		14+050.00	
606	115.419	253.827	14+075.00		14+075.00	
607	115.220	249.076	14+100.00		14+100.00	
608	115.021	248.046	14+125.00		14+125.00	
609	114.822	253.633	14+150.00		14+150.00	
610	114.624	257.563	14+175.00		14+175.00	
611	114.425	264.773	14+200.00		14+200.00	
612	114.226	271.692	14+225.00		14+225.00	
613	114.027	277.337	14+250.00		14+250.00	
614	113.828	284.376	14+275.00		14+275.00	
615	113.629	295.122	14+300.00		14+300.00	
616	113.430	303.842	14+325.00		14+325.00	
617	113.232	315.254	14+350.00		14+350.00	
618	113.033	325.168	14+375.00		14+375.00	
619	112.834	316.038	14+400.00		14+400.00	
620	112.635	300.185	14+425.00		14+425.00	
621	112.436	287.593	14+450.00		14+450.00	
622	112.237	276.027	14+475.00		14+475.00	
623	112.039	270.446	14+500.00		14+500.00	
624	111.840	267.426	14+525.00		14+525.00	
625	111.641	263.491	14+550.00		14+550.00	
626	111.442	261.871	14+575.00		14+575.00	
627	111.243	261.483	14+600.00		14+600.00	
628	111.044	264.223	14+625.00		14+625.00	
629	110.845	271.212	14+650.00		14+650.00	
630	110.647	279.822	14+675.00		14+675.00	
631	110.448	283.118	14+700.00		14+700.00	
632	110.249	285.890	14+725.00		14+725.00	
633	110.050	288.523	14+750.00		14+750.00	

Q. R. = 90.00 M



ANDAMENTO PLANIMETRICO	ALLARGAMENTO CIGLI	ANDAMENTO CIGLI
1:150000	SX----- DX-----	SX----- DX-----
1:45000	4.500 -2.500	4.500 -2.500
1:45000	4.500 -2.500	4.500 -2.500



COMMISSARIO DELEGATO PER L'EMERGENZA
DETERMINATASI NEL SETTORE DEL TRAFFICO E DELLA MOBILITÀ NEL TERRITORIO DELLE PROVINCE DI TREVISO E VICENZA

SUPERSTRADA A PEDAGGIO PEDEMONTANA VENETA

ATI CONGESSIONARIA: S.S. SpA, SACIV, INRASTRUTTURAS & A.

COORDINATORE PER LA SICUREZZA IN FASE DI PROGETTAZIONE: ORDINE DEGLI INGEGNERI DELLA PROVINCIA DI CUNEO, Dott. Ing. Claudio Dogliani

PROGETTO DEFINITIVO (CUP H5103000590001)

PROGETTO DELL'INFRASTRUTTURA PROFILO LONGITUDINALE ASSE SUD Tav. 8 di 45 - DA PK 12+150 A PK 14+750

IL RESPONSABILE DEL PROCEDIMENTO: Ing. Giuseppe FASIOU

IL COMMISSARIO: Ing. Sivanio VERNIZZI

SCALA: 1:5000/1:500

REVISIONI: 0

PRIMA EMISSIONE

DATA VERIFICATO: 28/12/2008

DATA APPROVATO: 30/12/2008

DATA DEL: 04/01/2010

VALIDAZIONE: _____