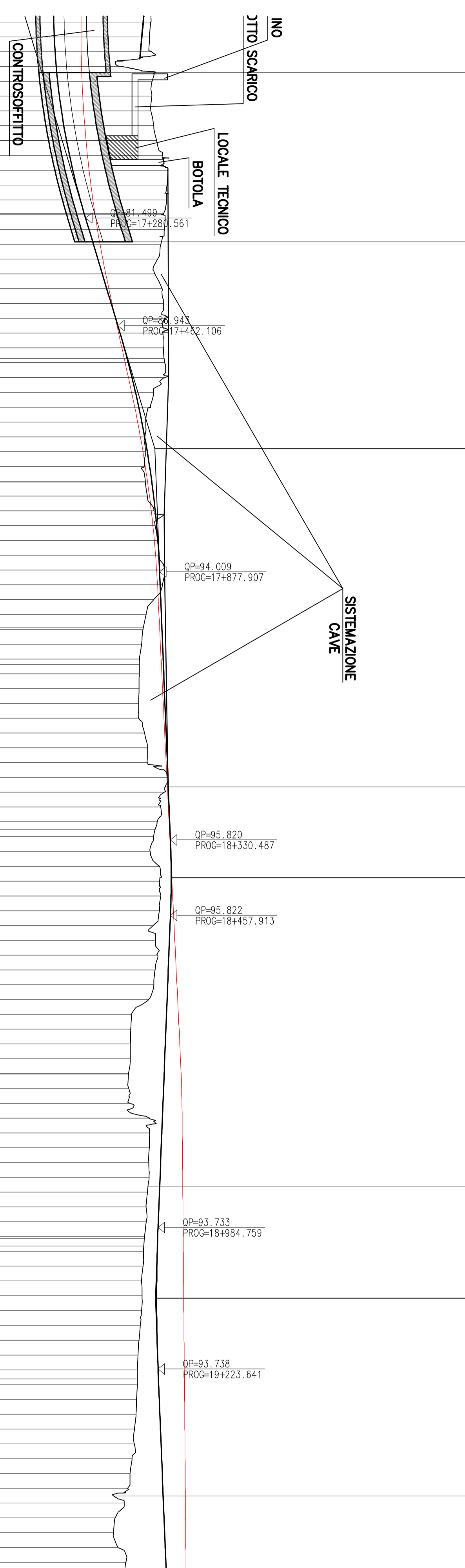
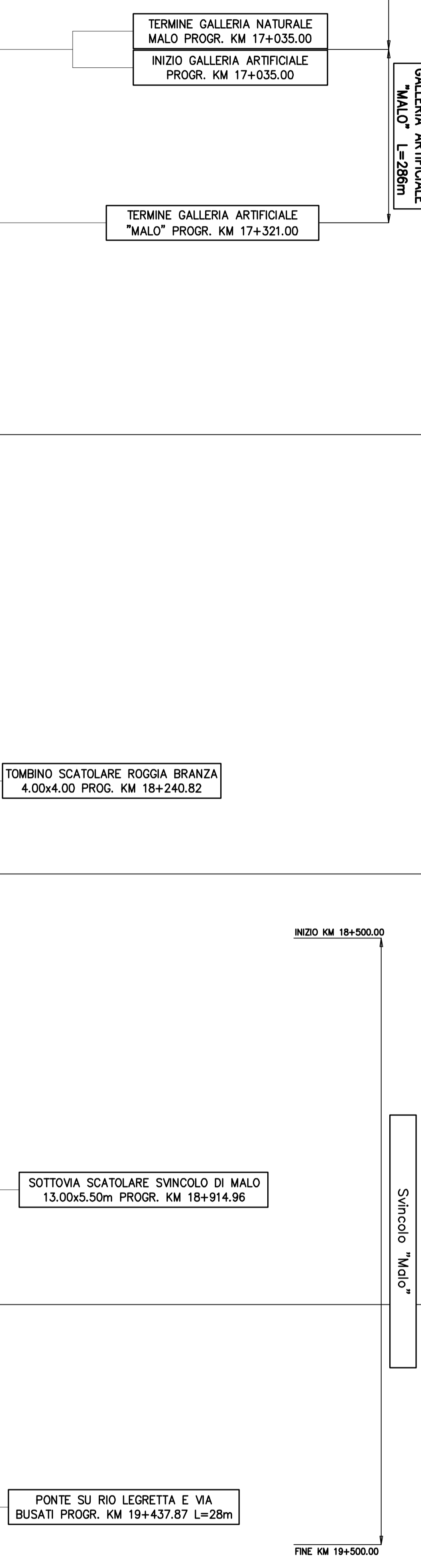
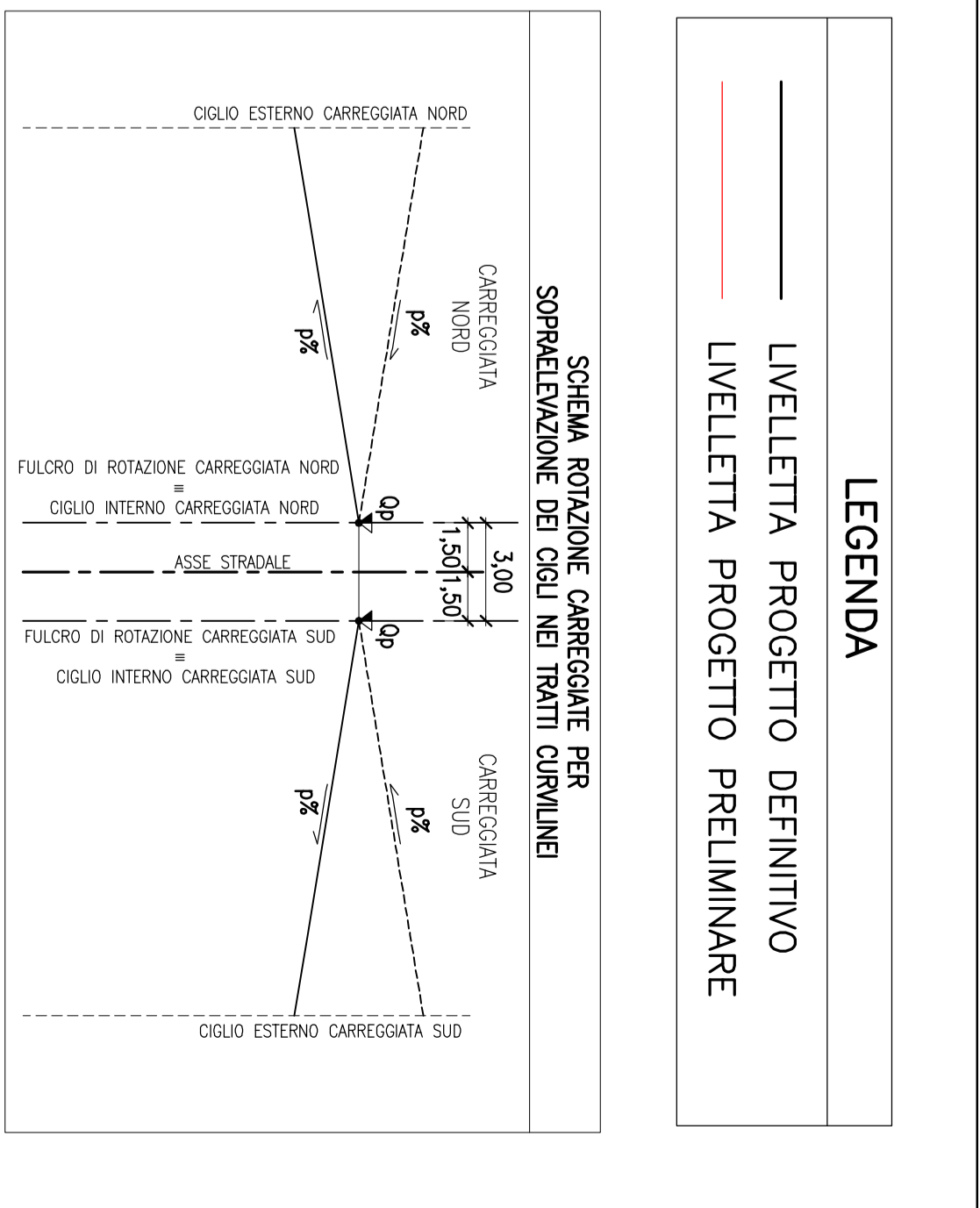


PROVINCIA	MALO	VICENZA	VILLAVERIA
COMUNE	MALO		
LIVELLETTA	L = 749.16 D = 22.47 P = 0.029988	L = 724.19 D = 2.90 P = 0.004000	L = 710.00 D = -2.81 P = -0.003964
PROG. LIVELLETTA	850	174670.006	184394.200
			194104.200
			722.76
			2.89
			0.003999



NUMERO SEZIONE	QUOTE PROGETTO	QUOTE TERRENO	ETIMOMETRICHE	DIST. PARZIALI	PROGRESSIVE	ANDAMENTO PLANIMETRICO	ANDAMENTO CIGLI	ANDAMENTO CIGLI
723	76.140	76.140	92.500	5.00	16+950.00			
724	76.227	76.227	92.296	25.00	16+975.00			
725	76.366	76.366	92.672	25.00	17+000.00			
726	76.557	76.557	92.863	25.00	17+025.00			
727	76.800	76.800	92.722	25.00	17+050.00			
728	77.096	77.096	92.685	25.00	17+075.00			
729	77.443	77.443	92.534	25.00	17+100.00			
730	77.843	77.843	92.998	25.00	17+125.00			
731	78.294	78.294	93.481	25.00	17+150.00			
732	78.798	78.798	94.454	25.00	17+175.00			
733	79.354	79.354	95.396	25.00	17+200.00			
734	79.962	79.962	95.270	25.00	17+225.00			
735	80.622	80.622	95.101	25.00	17+250.00			
736	81.334	81.334	94.552	25.00	17+275.00			
737	82.082	82.082	94.798	25.00	17+300.00			
738	82.832	82.832	94.211	25.00	17+325.00			
739	83.582	83.582	93.660	25.00	17+350.00			
740	84.331	84.331	93.208	25.00	17+375.00			
741	85.081	85.081	93.419	25.00	17+400.00			
742	85.831	85.831	94.630	25.00	17+425.00			
743	86.580	86.580	95.065	25.00	17+450.00			
744	87.325	87.325	94.567	25.00	17+475.00			
745	88.035	88.035	94.631	25.00	17+500.00			
746	88.706	88.706	94.889	25.00	17+525.00			
747	89.338	89.338	94.914	25.00	17+550.00			
748	89.930	89.930	92.976	25.00	17+575.00			
749	90.484	90.484	92.464	25.00	17+600.00			
750	90.999	90.999	91.653	25.00	17+625.00			
751	91.475	91.475	91.502	25.00	17+650.00			
752	91.911	91.911	91.589	25.00	17+675.00			
753	92.309	92.309	91.404	25.00	17+700.00			
754	92.667	92.667	91.573	25.00	17+725.00			
755	93.087	93.087	91.568	25.00	17+750.00			
756	93.466	93.466	91.914	25.00	17+775.00			
757	93.802	93.802	93.045	25.00	17+800.00			
758	94.098	94.098	93.249	25.00	17+825.00			
759	94.358	94.358	93.648	25.00	17+850.00			
760	94.582	94.582	93.925	25.00	17+875.00			
761	94.710	94.710	94.793	25.00	17+900.00			
762	94.873	94.873	94.481	25.00	17+925.00			
763	94.997	94.997	93.001	25.00	17+950.00			
764	95.098	95.098	91.723	25.00	17+975.00			
765	95.188	95.188	91.191	25.00	17+990.00			
766	95.268	95.268	90.958	25.00	18+000.00			
767	95.336	95.336	90.958	25.00	18+000.00			
768	95.398	95.398	90.958	25.00	18+000.00			
769	95.453	95.453	90.958	25.00	18+000.00			
770	95.508	95.508	90.958	25.00	18+000.00			
771	95.555	95.555	90.958	25.00	18+000.00			
772	95.598	95.598	90.958	25.00	18+000.00			
773	95.636	95.636	90.958	25.00	18+000.00			
774	95.668	95.668	90.958	25.00	18+000.00			
775	95.698	95.698	90.958	25.00	18+000.00			
776	95.719	95.719	90.958	25.00	18+000.00			
777	95.732	95.732	90.958	25.00	18+000.00			
778	95.738	95.738	90.958	25.00	18+000.00			
779	95.738	95.738	90.958	25.00	18+000.00			
780	95.738	95.738	90.958	25.00	18+000.00			
781	95.738	95.738	90.958	25.00	18+000.00			
782	95.738	95.738	90.958	25.00	18+000.00			
783	95.738	95.738	90.958	25.00	18+000.00			
784	95.738	95.738	90.958	25.00	18+000.00			
785	95.738	95.738	90.958	25.00	18+000.00			
786	95.738	95.738	90.958	25.00	18+000.00			
787	95.738	95.738	90.958	25.00	18+000.00			
788	95.738	95.738	90.958	25.00	18+000.00			
789	95.738	95.738	90.958	25.00	18+000.00			
790	95.738	95.738	90.958	25.00	18+000.00			
791	95.738	95.738	90.958	25.00	18+000.00			
792	95.738	95.738	90.958	25.00	18+000.00			
793	95.738	95.738	90.958	25.00	18+000.00			
794	95.738	95.738	90.958	25.00	18+000.00			
795	95.738	95.738	90.958	25.00	18+000.00			
796	95.738	95.738	90.958	25.00	18+000.00			
797	95.738	95.738	90.958	25.00	18+000.00			
798	95.738	95.738	90.958	25.00	18+000.00			
799	95.738	95.738	90.958	25.00	18+000.00			
800	95.738	95.738	90.958	25.00	18+000.00			
801	95.738	95.738	90.958	25.00	18+000.00			
802	95.738	95.738	90.958	25.00	18+000.00			
803	95.738	95.738	90.958	25.00	18+000.00			
804	95.738	95.738	90.958	25.00	18+000.00			
805	95.738	95.738	90.958	25.00	18+000.00			
806	95.738	95.738	90.958	25.00	18+000.00			
807	95.738	95.738	90.958	25.00	18+000.00			
808	95.738	95.738	90.958	25.00	18+000.00			
809	95.738	95.738	90.958	25.00	18+000.00			
810	95.738	95.738	90.958	25.00	18+000.00			
811	95.738	95.738	90.958	25.00	18+000.00			
812	95.738	95.738	90.958	25.00	18+000.00			
813	95.738	95.738	90.958	25.00	18+000.00			
814	95.738	95.738	90.958	25.00	18+000.00			
815	95.738	95.738	90.958	25.00	18+000.00			
816	95.738	95.738	90.958	25.00	18+000.00			
817	95.738	95.738	90.958	25.00	18+000.00			
818	95.738	95.738	90.958	25.00	18+000.00			
819	95.738	95.738	90.958	25.00	18+000.00			
820	95.738	95.738	90.958	25.00	18+000.00			
821	95.738	95.738	90.958	25.00	18+000.00			
822	95.738	95.738	90.958	25.00	18+000.00			
823	95.738	95.738	90.958	25.00	18+000.00			
824	95.738	95.738	90.958	25.00	18+000.00			
825	95.738	95.738	90.958	25.00	18+000.00			
826	95.738	95.738	90.958	25.00	18+000.00			
827	95.738	95.738	90.958	25.00	18+000.00			
828	95.738	95.738	90.958	25.00	18+000.00			
829	95.738	95.738	90.958	25.00	18+000.00			
830	95.738	95.738	90.958	25.00	18+000.00			
831	95.738	95.738	90.958	25.00	18+000.00			
832	95.738	95.738	90.958	25.00	18+000.00			
833	95.738	95.738	90.958	25.00	18+000.00			
834	95.738	95.738	90.958	25.00	18+000.00			
835	95.738	95.738	90.958	25.00	18+000.00			
836	95.738	95.738	90.958	25.00	18+000.00			
837	95.043	95.043	88.301	25.00	19+550.00			



**COMMISSARIO DELEGATO PER L'EMERGENZA**  
DETERMINATASI NEL SETTORE DEL TRAFFICO E DELLA MOBILITÀ NEL TERRITORIO DELLE PROVINCE DI TREVISO E VICENZA

**SUPERSTRADA A PEDAGGIO PEDEMONTANA VENETA**

ATI CONGEGIONARIA:

- SIS SpA
- SACIV
- INFRASTRUTTURE S.p.A.

RESPONSABILE PROGETTAZIONE: **ING. GIUSEPPE PASIOL**

RESPONSABILE INTERAZIONE PRESTAZIONISTICA: **ING. SILVANO VERNIZZI**

PROGETTISTA: **ING. GIUSEPPE PASIOL**

COORDINATORE PER LA SICUREZZA IN FASE DI PROGETTAZIONE: **ING. MAURIZIO DOGIANI**

GEOLOGO: **ING. GIUSEPPE PASIOL**

INGEGNERIA GRANDI OPERE S.r.l.

VIA INGLESE, 2/A  
10146 TORINO

PROGETTO DEFINITIVO (CUP: H510300059000)

PROGETTO DELL'INFRASTRUTTURA PROFILONGITUDINALE ASSE NORD

TAV. 10 di 45 - DA PK. 16+950 A PK. 19+550

SCALA: 1:5000/1:500

REV.	DESCRIZIONE	REDAITTO	DATA	VERIFICATO	DATA	APPROVATO	DATA
0	PRIMA EMISSIONE	CCI	28/12/2009	ICO	30/12/2009	SIS	04/01/2010

IL RESPONSABILE DEL PROCEDIMENTO: **ING. GIUSEPPE PASIOL**

IL COMMISSARIO: **ING. SILVANO VERNIZZI**

PROTOCOLLO: \_\_\_\_\_ DEL: \_\_\_\_\_