



5



6



7



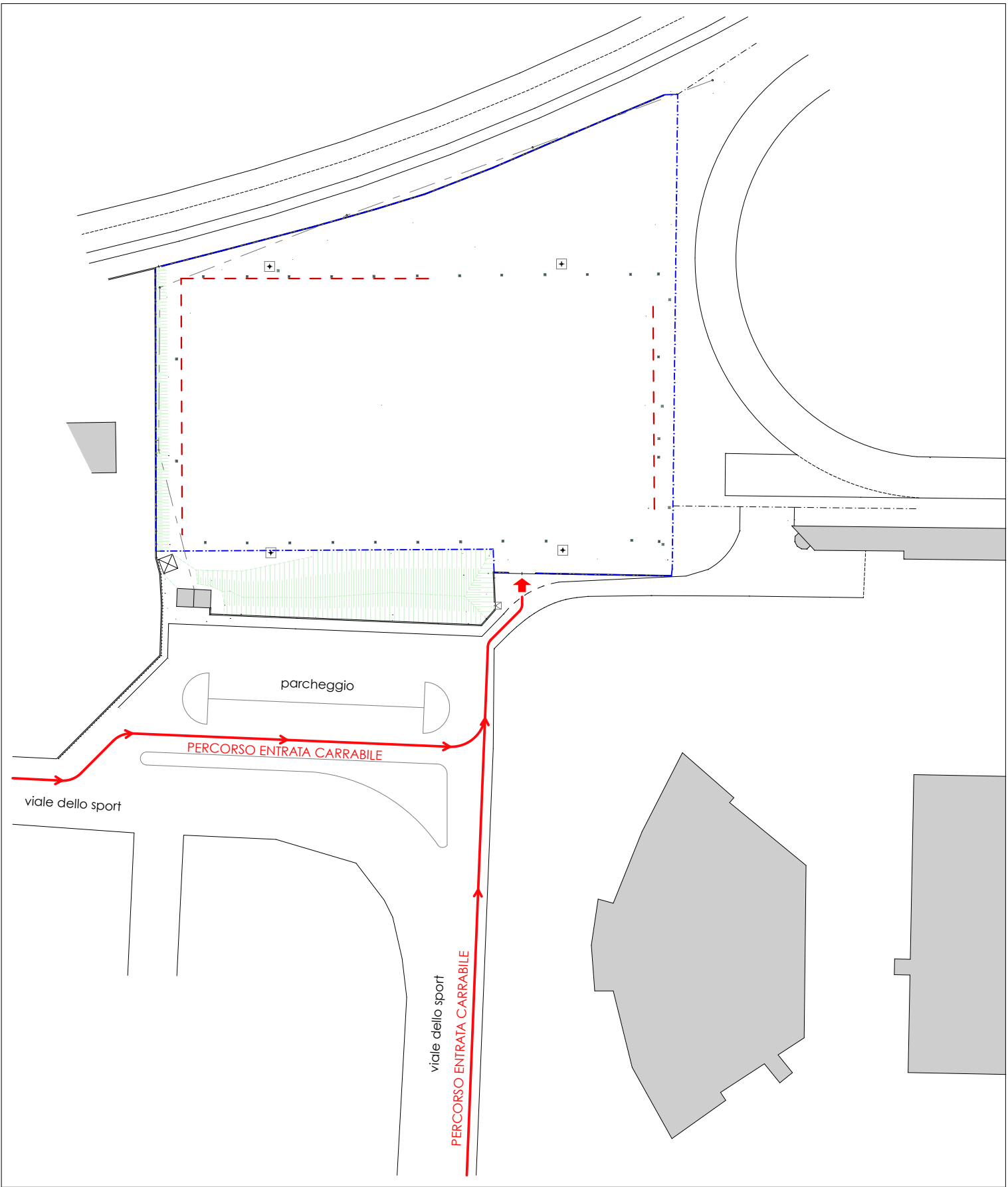
2



3



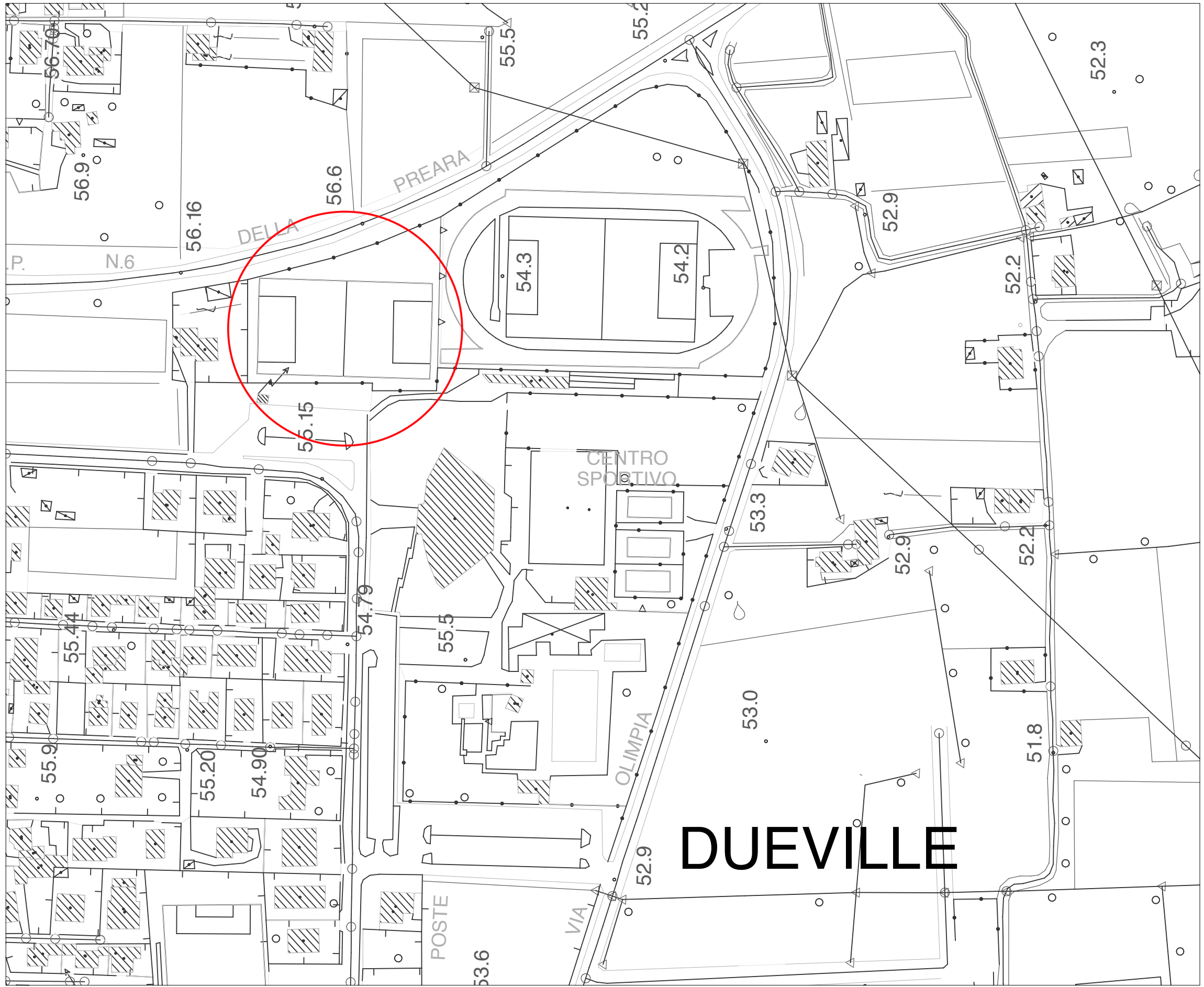
4



PLANIMETRIA SC. 1:1000



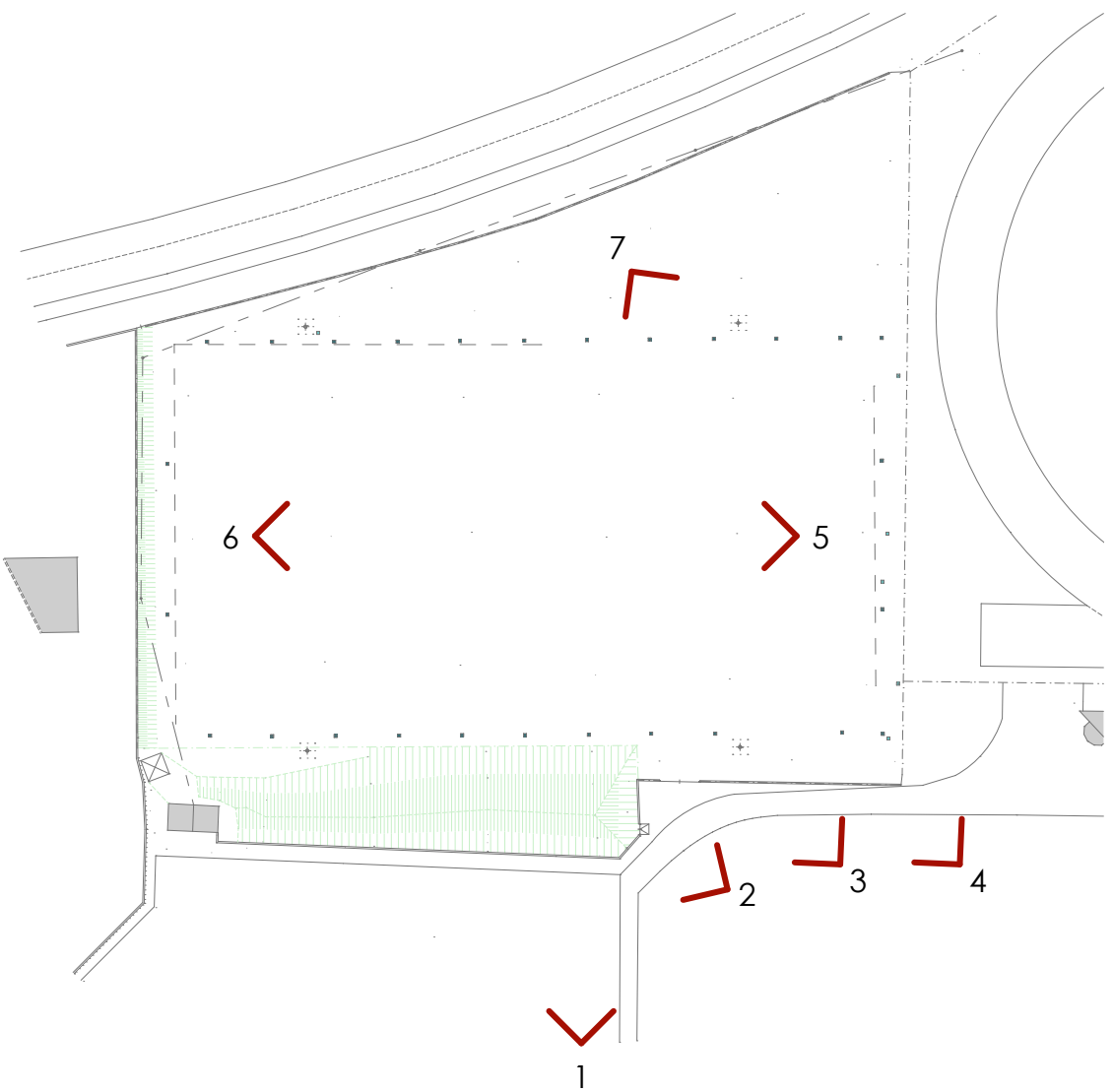
1



AEROFOTOGRAMMETRICO SC. 1:2000



FOTO AEREA SC. 1:2000



PUNTI DI RIPRESA FOTOGRAFICA