PROSPETTO OVEST
SCALA 1:100

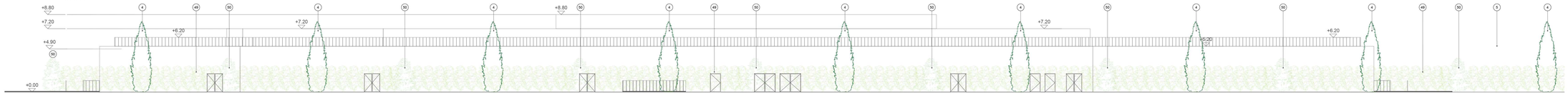

PROSPETTO 5
SCALA 1:100

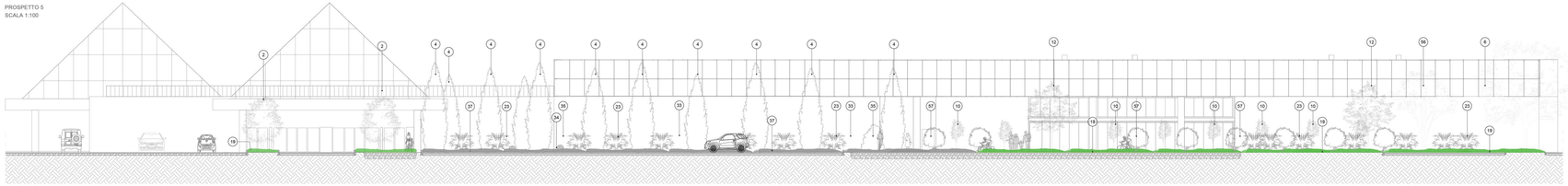

PROSPETTO 1
SCALA 1:100

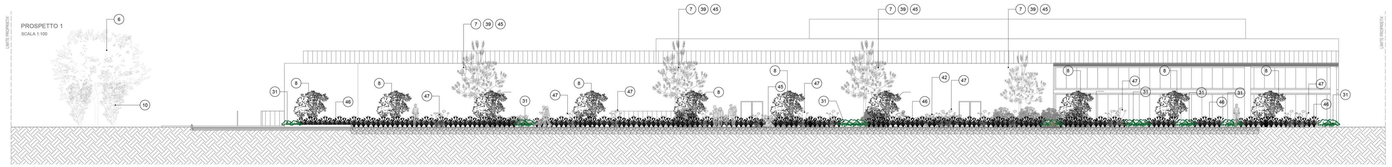

SEZIONE B-B
SCALA 1:100

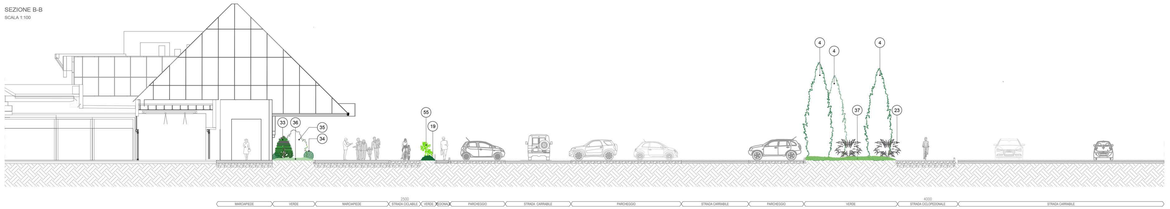

SEZIONE A-A
SCALA 1:100

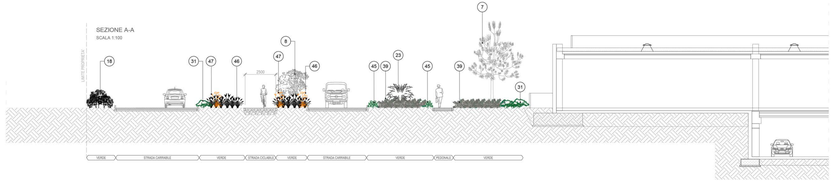

STRATIGRAFIA PISTA CICLABILE versione 1.1
SCALA 1:20

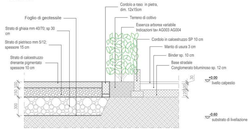

STRATIGRAFIA PISTA CICLABILE con cordolo in entrambi i lati
SCALA 1:20

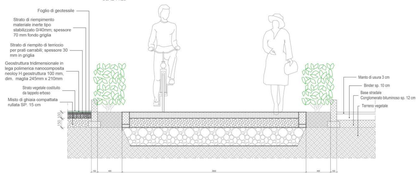
Foglio di geotessile
Strato di riempimento materiale inerte tipo stabilizzato 0/40mm, spessore 70 mm livello griglia
Strato di riempito di terroso per posti carrabili, spessore 30 mm in griglia
Geostruttura tridimensionale in lega polimerica nanocomposita rinforzata con fibre di vetro, dim. maglia 240mm x 210mm
Strato vegetale costituito da tappeto erboso
Misto di ghiaia compattata rullata SP: 15 cm
Manto di usura 3 cm
Binder sp. 10 cm
Base stradale
Conglomerato bituminoso sp. 12 cm
Terreno vegetale
30
70
30
30
30